



Year 3

Investigating India




We had a fantastic Indian drumming workshop to start our geography topic on India. We invited our parents into school at the end of the day to see us perform!



Tuesday 24th October 2023

Lo: To understand and explore human and physical features.



This is a picture of a building. It is a human feature because it is man made.



This is a picture of mountains. It is a physical feature because it is

natural.



Tuesday 7th November 2023

Lo: To explore the six main climate zones

Polar - Very cold and dry all year round

Temperate - Cold winters and mild summers

Arid - Dry and hot all year round


Tropical - Hot and wet all year round

Mediterranean - Dry, hot summer and mild winters

Mountain - Very cold, sometimes wet, all year

Tuesday 14th November 2023

Lo: To identify physical features of Mumbai.



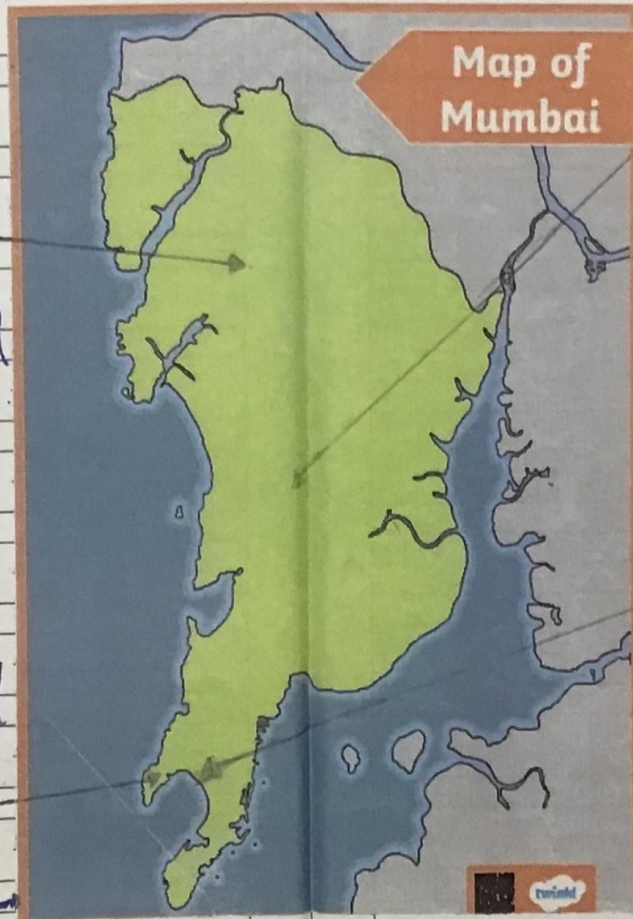
Tulsi ~~river~~ lake

It is started to be the second largest lake in Mumbai.



Malabar hill

It is started It is started high point in Mumbai.



Mithi river

It is the longest river in Mumbai.



Back bay


It is the largest bay in the city.



Tuesday 21st November 2023

LO: To compare differences in housing in areas of Mumbai.

In groups we looked at the differences between the slums and luxury housing in Mumbai. We discussed why they move from the rural areas to urban areas, like Mumbai.



Explain the impact that this move has on the housing in Mumbai.

People are moving to the slums because there is not that much jobs. ✓
The slums have to many people that now there is not enough houses. The population of india is too high so there is not that many houses. ✓





Pupil voice

“Our topic is about India. It is amazing and interesting.”

“India is in Asia and its capital city is New Delhi.”

“1.4 billion people live in India.”

“In India, some people live in slums.”